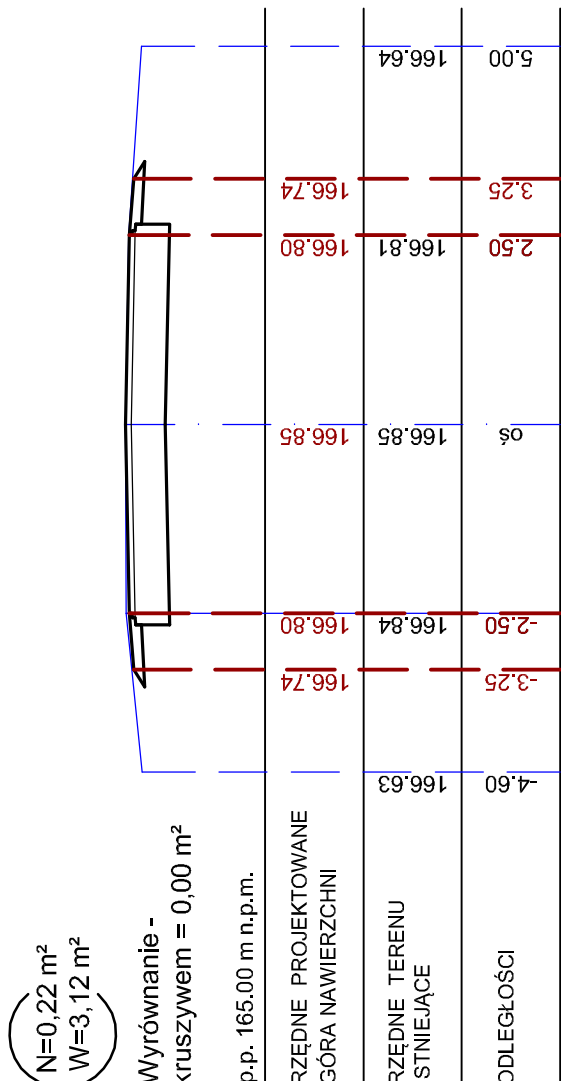
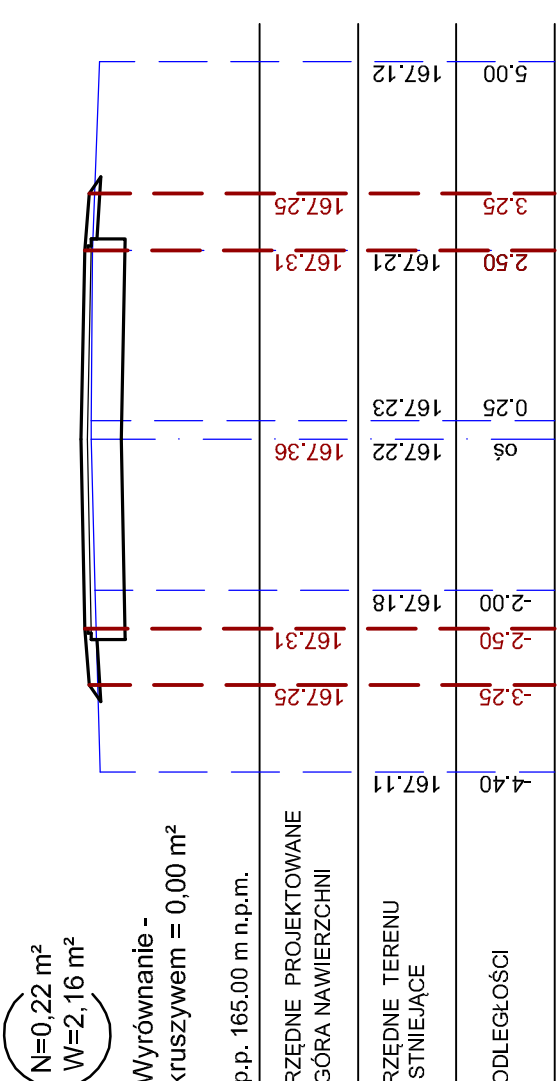


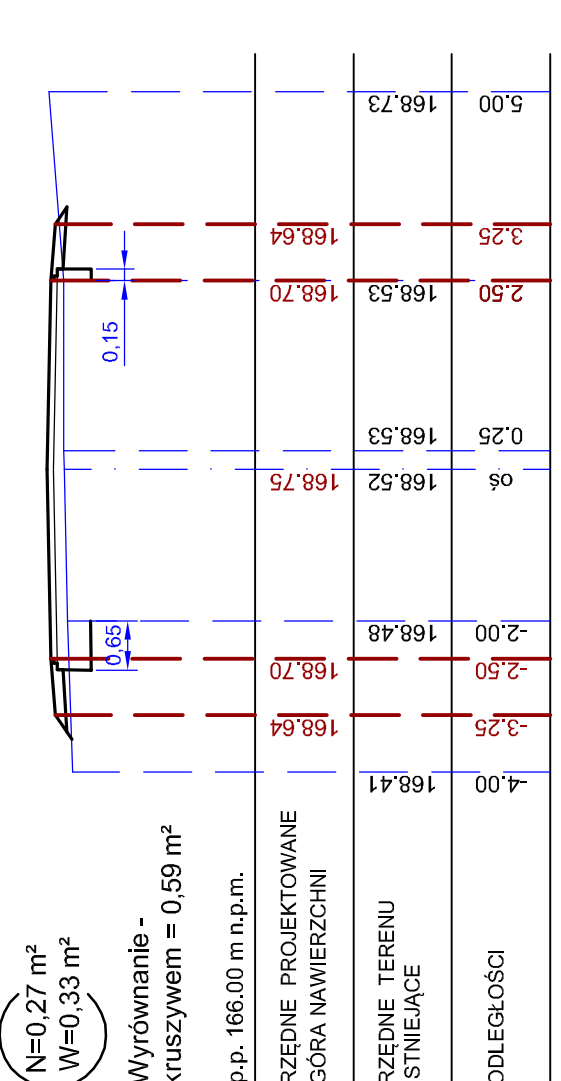
KM 0+000.00



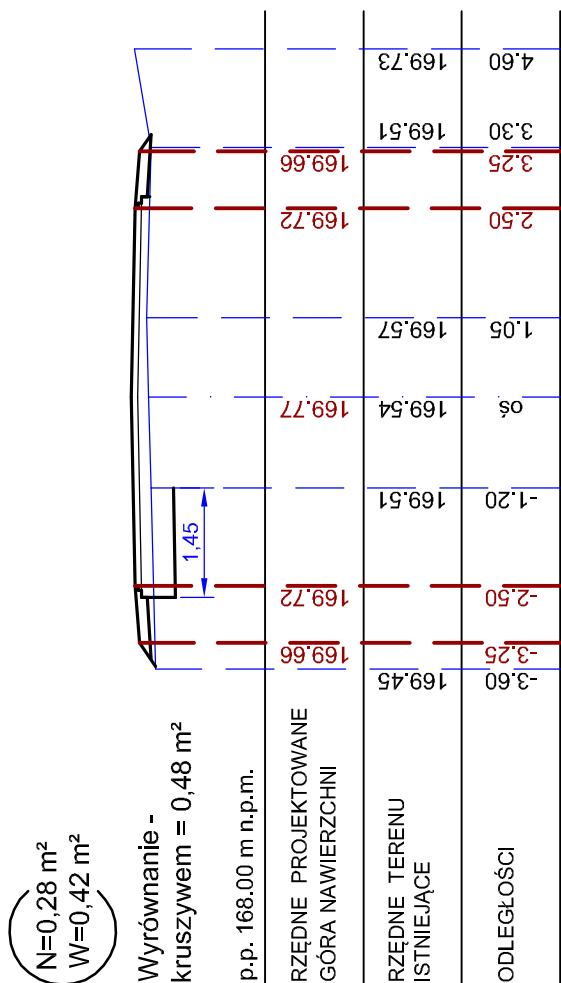
KM 0+013.50



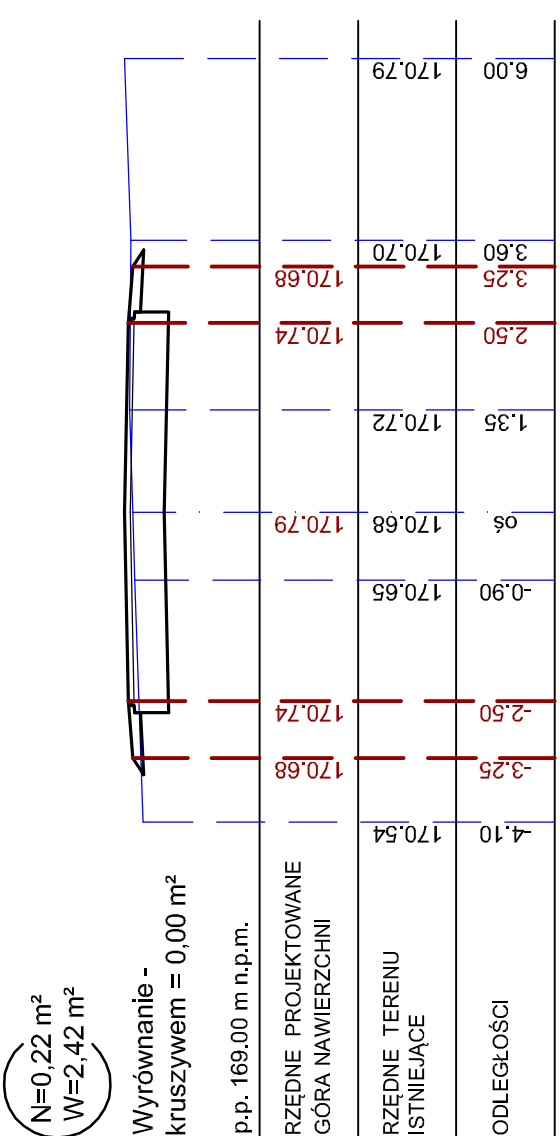
KM 0+050.70



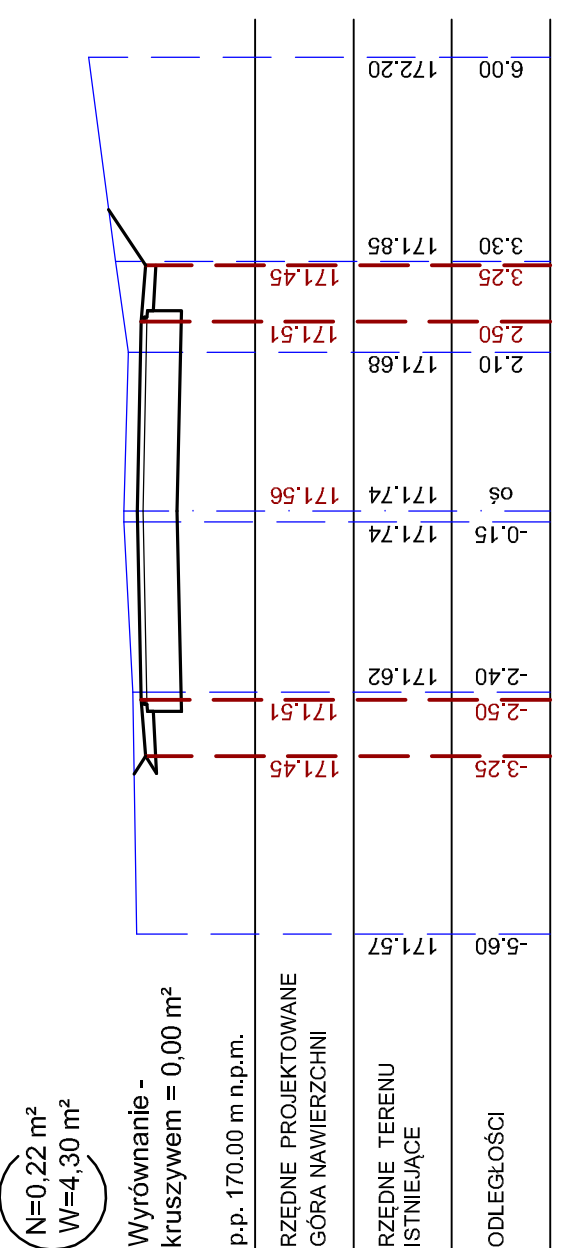
KM 0+082.70



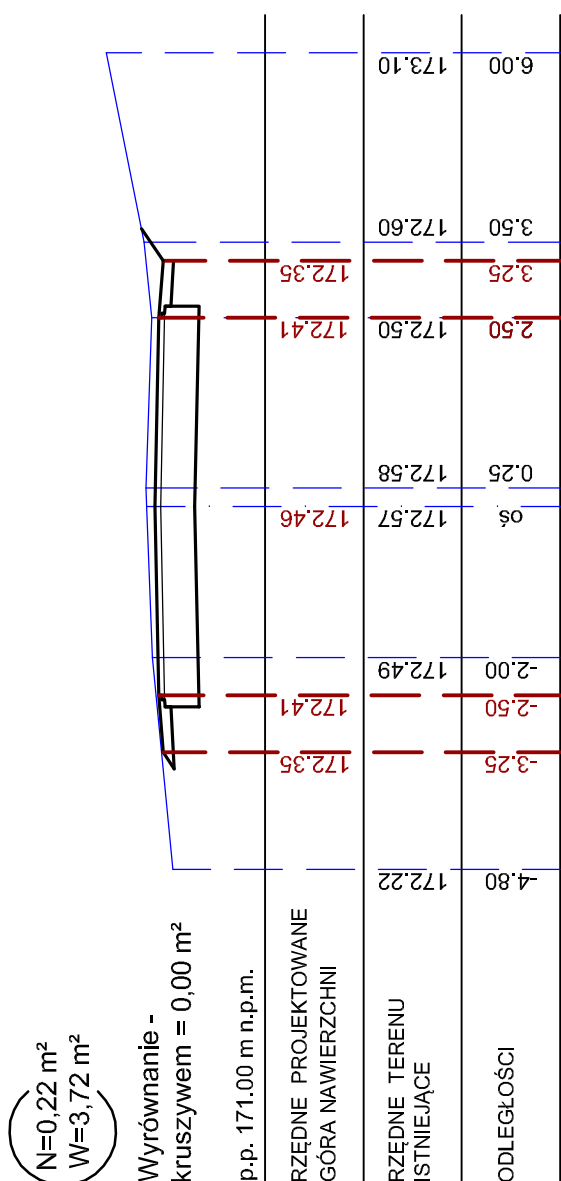
KM 0+119.50



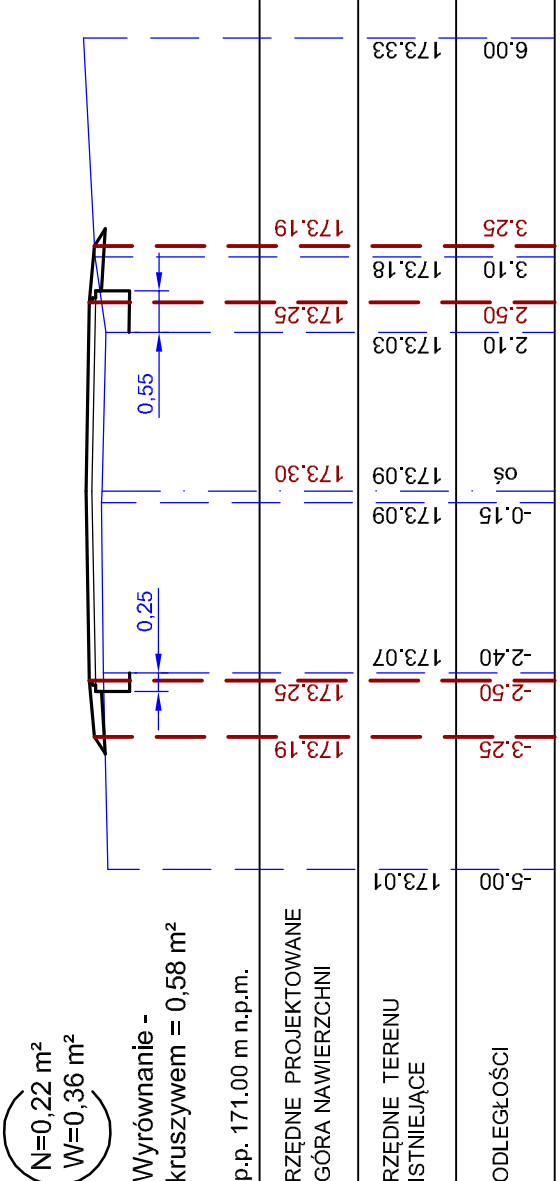
KM 0+147.50



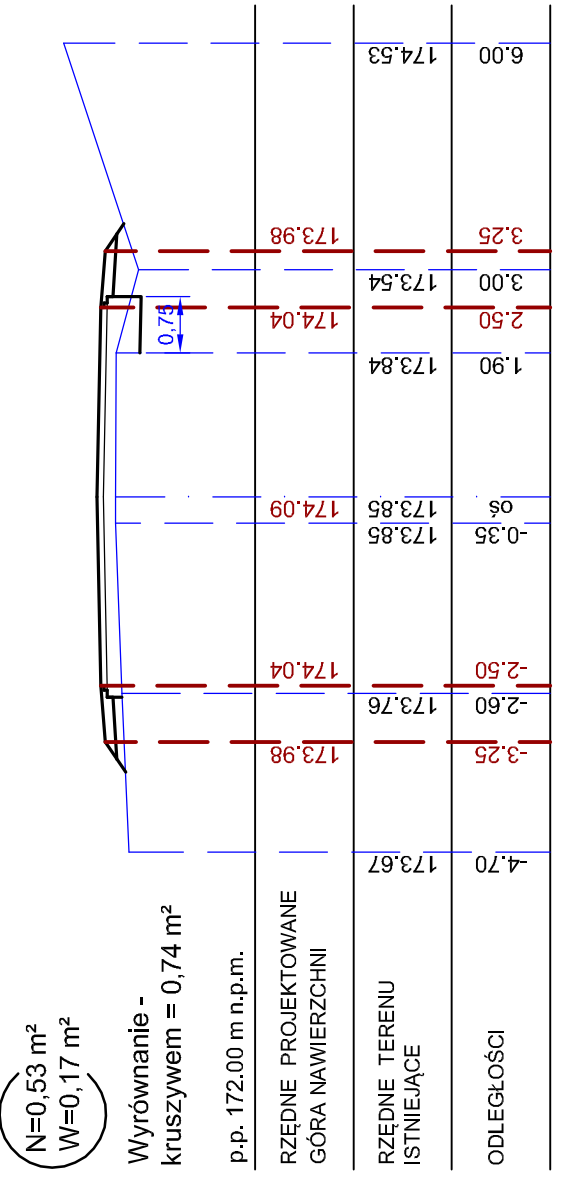
KM 0+177.50



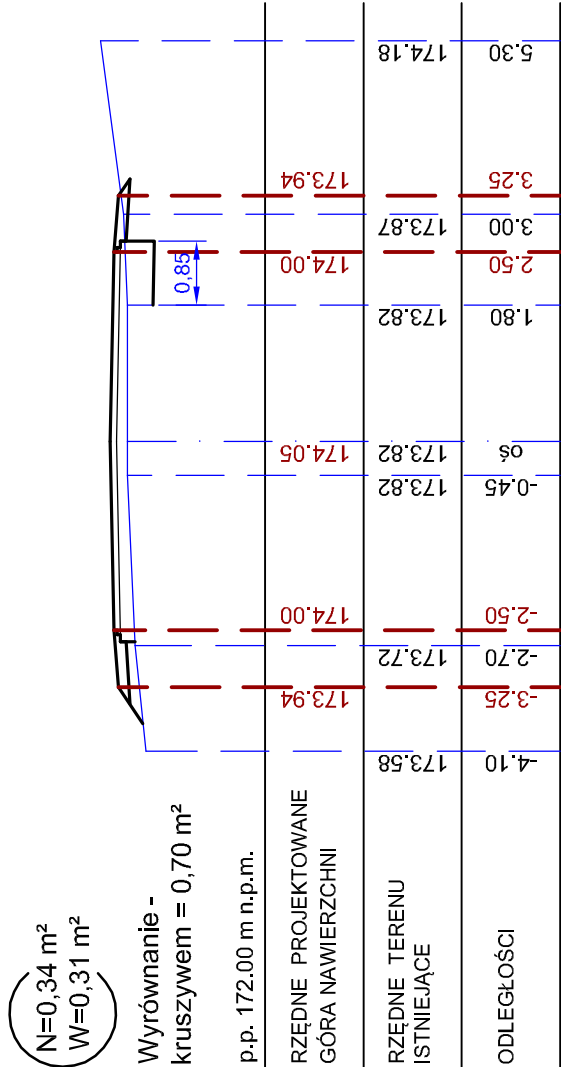
KM 0+214.20



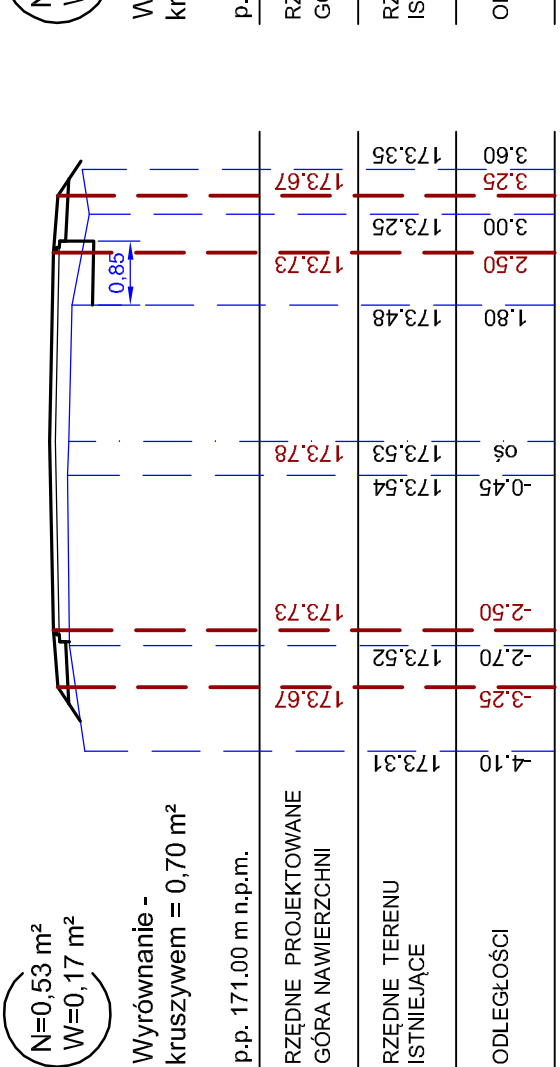
KM 0+263.20



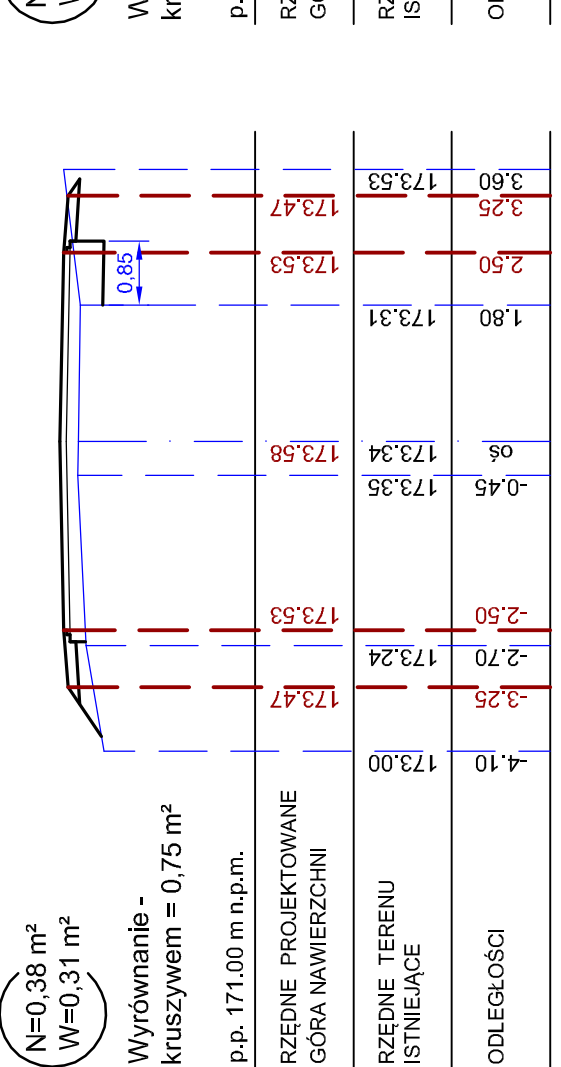
KM 0+312.50



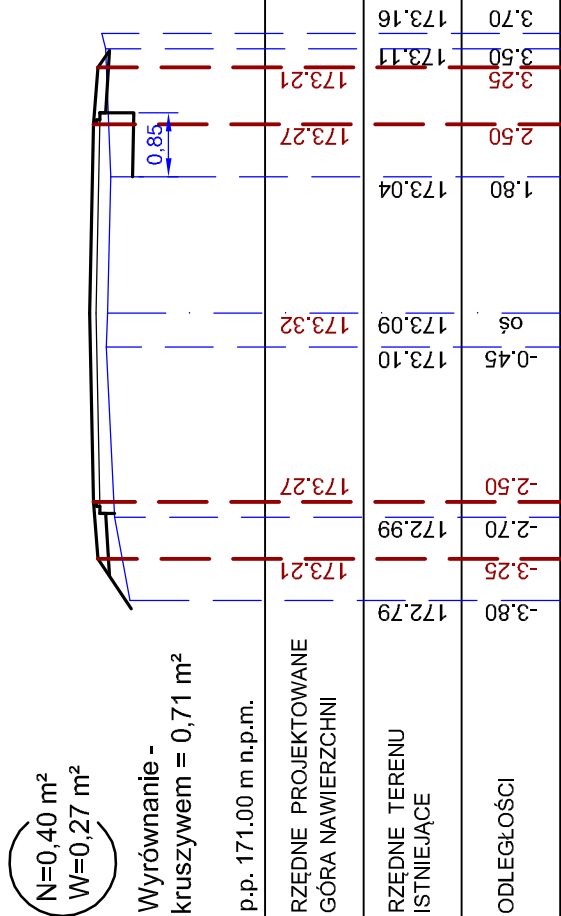
KM 0+352.60



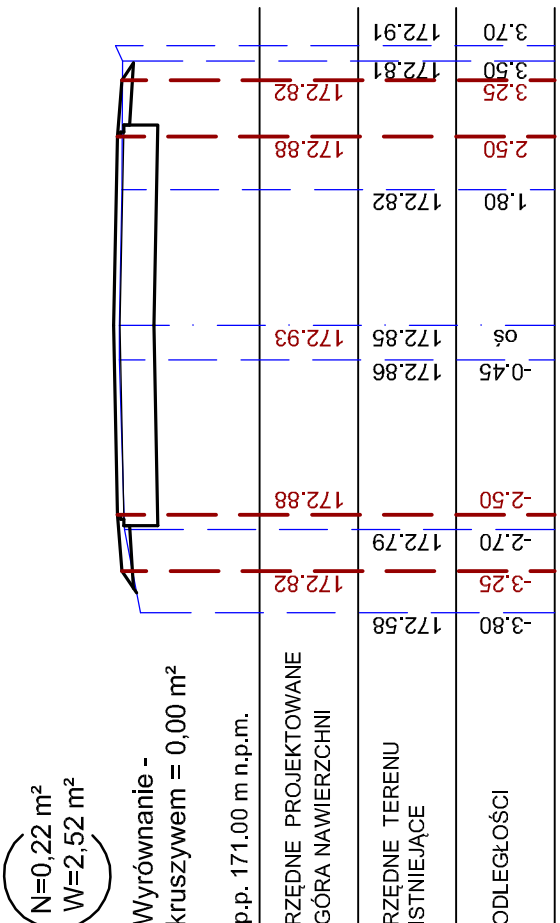
KM 0+381.00



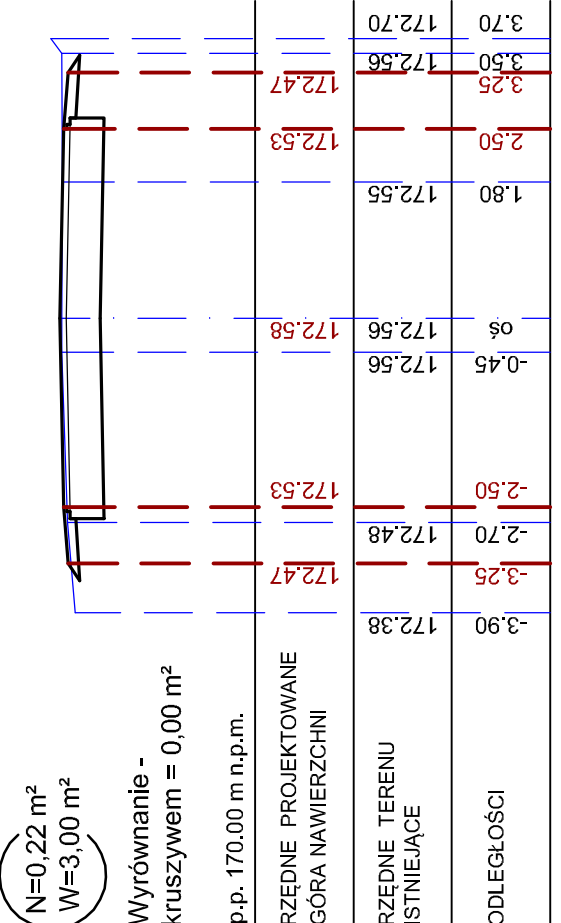
KM 0+407.20



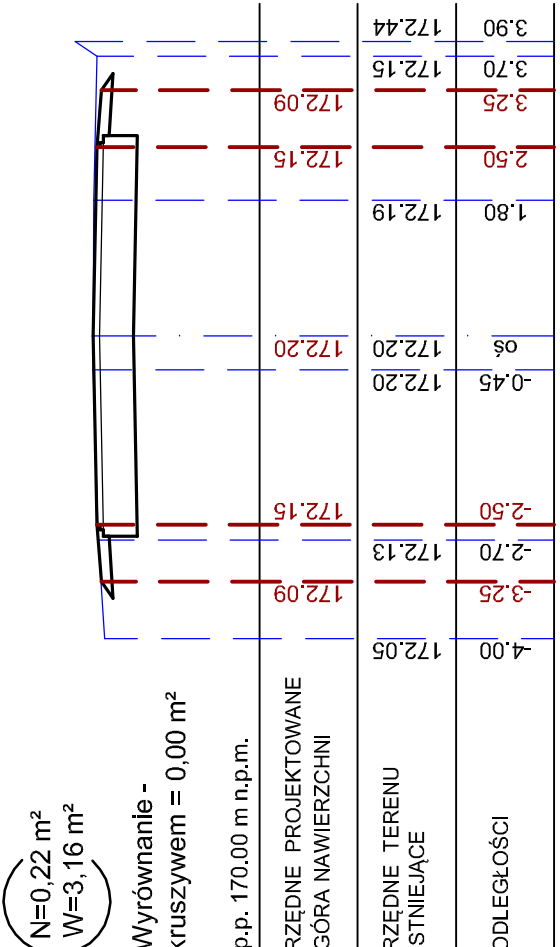
KM 0+430.60



KM 0+451.50



KM 0+474.20



NAZWA RYSUNKU	PRZEKROJE POPRZECZNE	
NAZWA OBIEKTU	Przebudowa drogi gminnej nr 131031B w miejscowości Sucha Góra	
INWESTOR	Gmina Suchowola; Plac Kościuszki 5; 16-150 Suchowola	
STUDIUM	Projekt wykonawczy	
DATA OPRACOWANIA	PROJEKTANT: Romuald Białuszewski nr uprawnień BU/43/94	
20.12.2021		SKALA 1:100

PRZEKROJE POPRZECZNE

SKALA 1:100